

Early Action Rainfall Watch (EAR Watch)

The Early Action Rainfall Watch provides the Fiji National Disaster Management Office and the Disaster Management Actors with a brief summary of recent rainfall patterns and the rainfall outlook for the coming months.

Rainfall Status until May 2025:

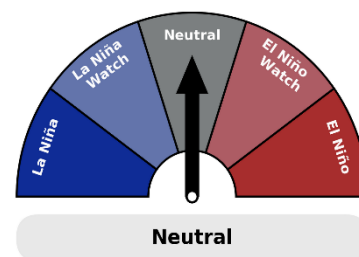
Issued: 11/06/2025

- On 3-month timescale, **Very Wet** conditions exist in Ono-i-Lau, **Very Dry** conditions exist in Monasavu, Nabouwalu, Labasa and parts of Northern Lau group, while there are **No Extreme** alert in place for the rest of the Fiji Group.
- For the 6-month timescale, **Seriously Wet** conditions exist in parts of Lomaiviti Group, **Very Wet** conditions exist in Matuku, and parts of Lau Group including Ono-i-Lau, while there are **No Extreme** alert in place for the rest of the country.
- On 12-month timescale, **Seriously Wet** conditions exist in parts of Lomaiviti Group, **Very Wet** conditions exist in Kadavu, Totoya, Matuku and parts of Lau Group including Ono-i-Lau, while there are **No Extreme** alert in place for the rest of the Fiji Group.

Rainfall Outlook:

- For **15th to 28th June**, there is a **medium** (30%-40%) chance of **Very Wet** conditions in the upper parts of Yasawa Group, Udu Point, north of Vanua Levu, parts of Taveuni, Matuku and parts of the southern Lau Group, while there is a **medium** (30%-40%) chance of **Very Dry** conditions from Nadi to Ba corridor, Monasavu, Navua, Suva, Nausori and Koronivia. **No Extreme** alert is in place for the rest of the Fiji Group.
- Overall for **June**, there is a **medium** (30%-40%) chance of **Very Wet** conditions in Rotuma, while there is a **medium** (30%-40%) chance of **Very Dry** conditions in Navua, Suva, Nausori and Koronivia. **No Extreme** alert is in place for the rest of the Fiji Group.
- For **June to August 2025**, there is **No Extreme** alert in place across the Fiji Group.

El Niño-Southern Oscillation (ENSO) Status: ENSO-neutral in place



Time periods and Impacts on the ground

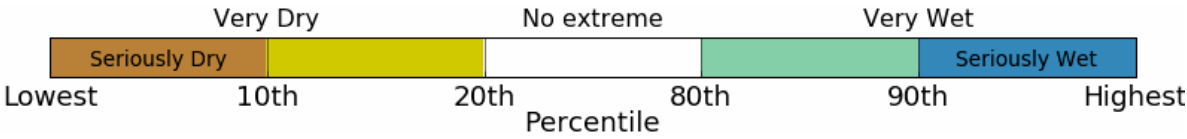
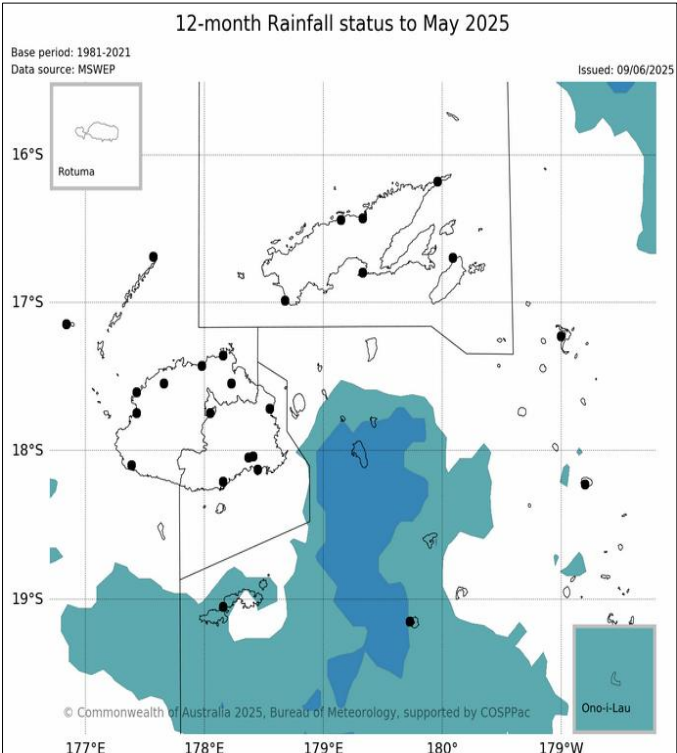
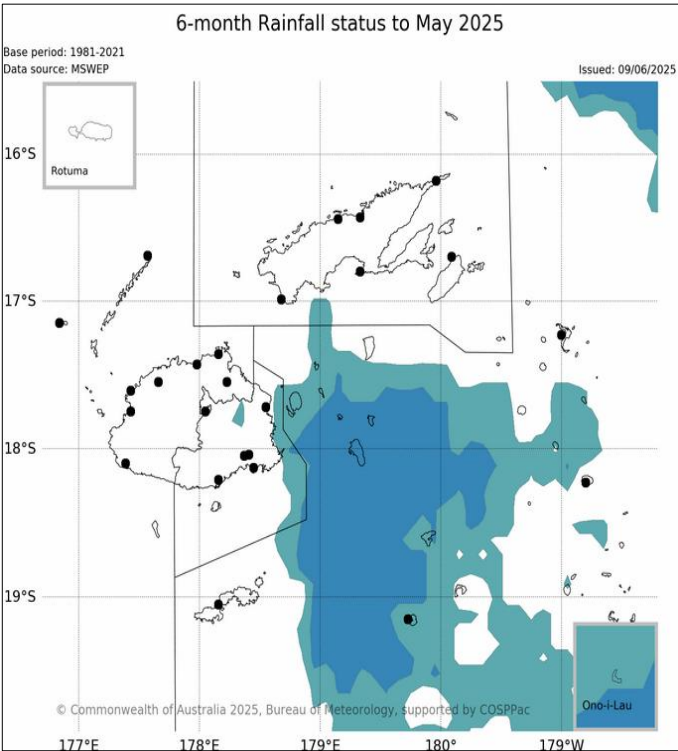
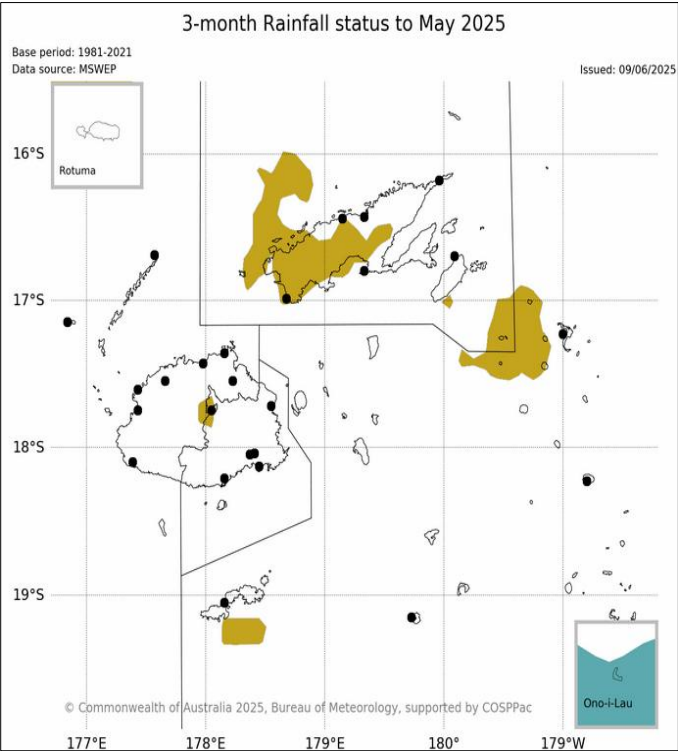
3-months: rainwater tanks, small streams, hand-dug wells, shallow bores, young sugarcane, traditional vegetables (e.g., bele), cabbage, beans, eggplant, okra, tomatoes, watermelon, rice, crops (yam, taro, cassava, pasture)

6-months: small rivers, bores, streams/rivers, mature sugarcane, kumala, uvi, hybrid dalo, corn, pineapple, pawpaw, dalo (vuci), tapi, kumala (carrot variety)

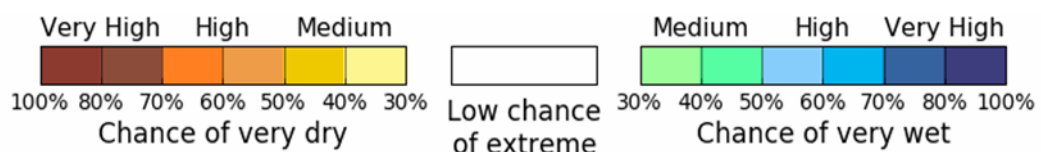
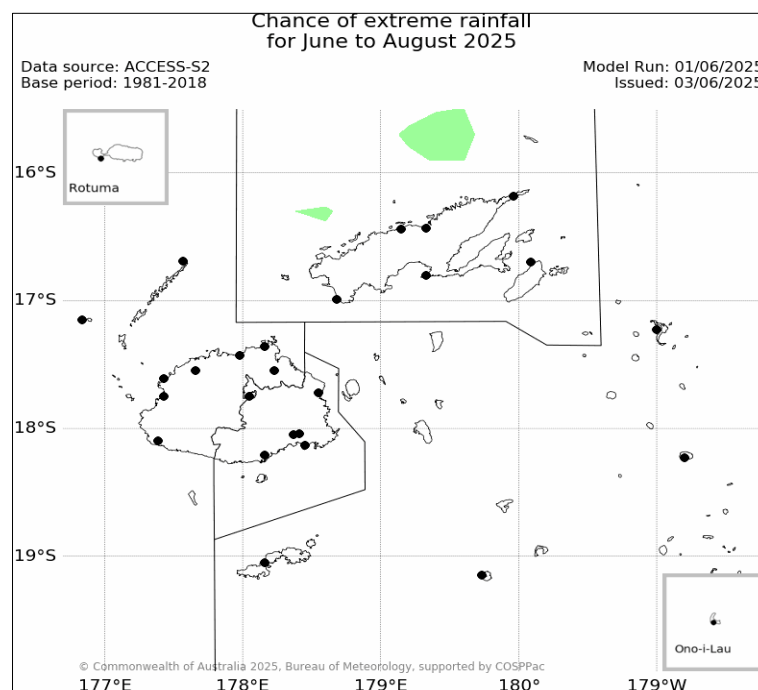
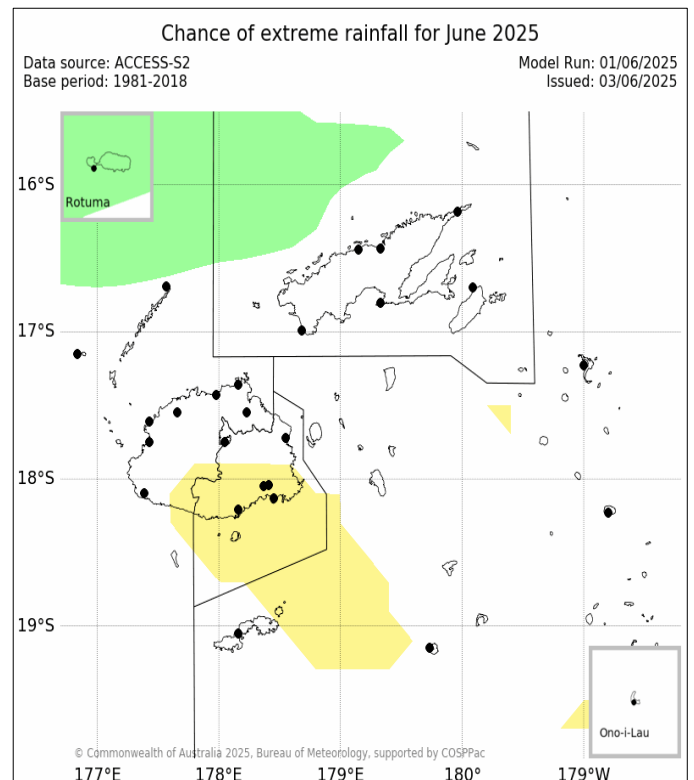
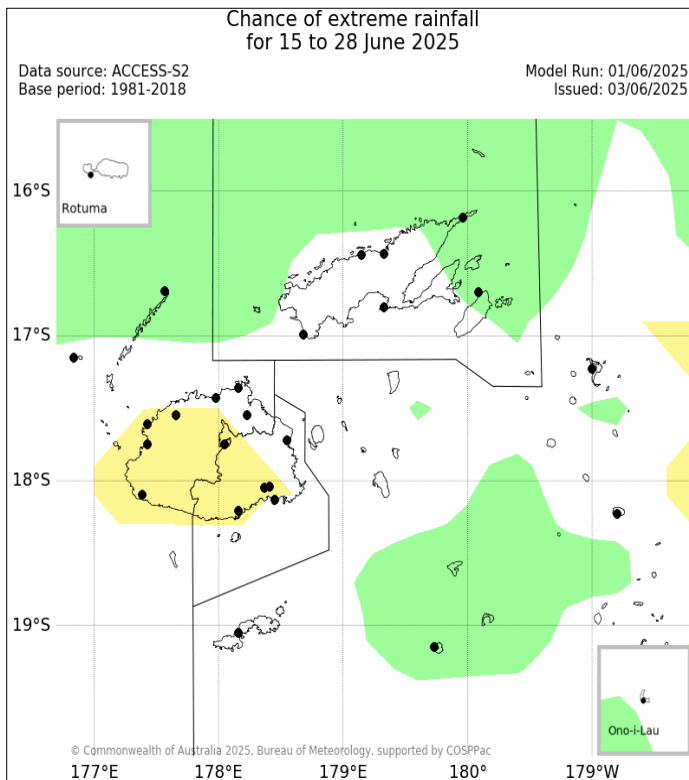
12-months: deep bores/large aquifer system, reservoirs, dams, rivers, tapi, coconuts, breadfruit, mango, kava, banana, vudi, fruit trees (e.g., noni, lemon, orange)

Note: Allow for uncertainty associated with island size, topography, geology and soil type.

Rainfall monitoring for the last 3-months, 6-months and 12-months



Rainfall Outlooks for 15 – 28 June, June and June to August 2025



Information on the Maps

Rainfall Monitoring maps

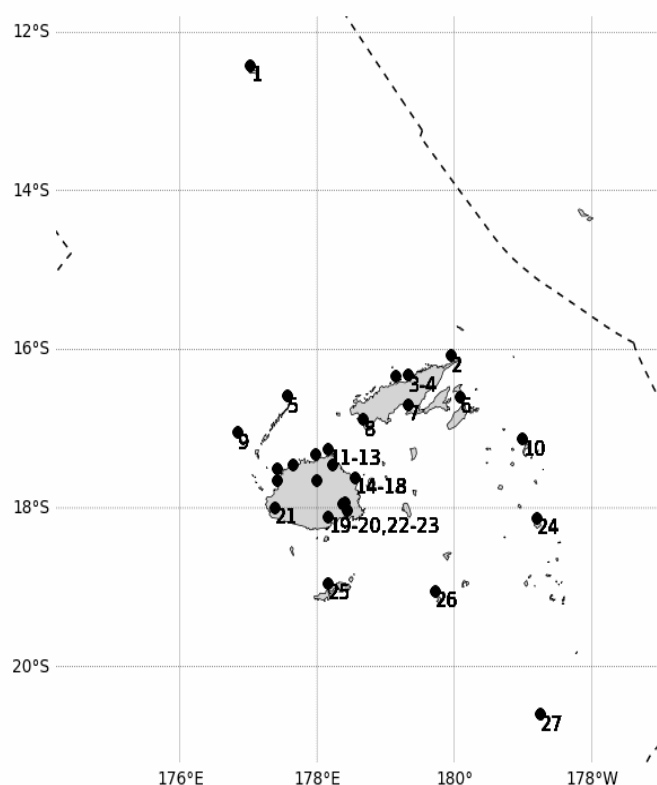
Fiji's rainfall status is assessed using the MSWEP dataset available via <http://www.gloh2o.org/mswep/>. MSWEP is a global precipitation dataset at 0.1° resolution, available from 1979 that combines data from rain gauges, satellite observations and reanalysis. The data is processed and presented in Percentile Index form by the Australian and New Zealand DFAT Climate and Ocean Support Program in the Pacific. 'No Alert' is assigned where rainfall was between the 20th and 80th percentile for the period in question.

Forecast for Extreme Rainfall maps

The chance of extremes outlook maps present the likelihood of very wet or very dry conditions. They are displayed by the chance that the outlook will result in rainfall or temperature in the top or bottom 20% of historical observations for the selected outlook period. Where there is white shading it is less likely there will be either very wet or very dry conditions, rainfall is likely to be close to normal in this case. An alert 3 for very dry (very wet) conditions is associated with a very high probability of rainfall being in the lowest (highest) 20% on record. An alert 1 for very dry (very wet) conditions is associated with a moderate/medium chance of rainfall being in the lowest (highest) 20% on record. Confidence in the forecast is greatest for alert 3.

The outlooks have been produced using the Australian Bureau of Meteorology ACCESS-S2 model <http://www.bom.gov.au/climate/ahead/about/model/access.shtml>.

Fiji Reference Map



Rotuma 1. ,Udu Point 2. ,Labasa 3. ,Seaqaqa 4. ,Yasawai 5. ,Matei 6. ,Savusavu 7. ,Nabouwalu 8. ,Viwa 9.
Vanuabalavu 10. ,Pengmil 11. ,Yawara 12. ,Dobuilevu 13. ,Rarawai 14. ,Lautmil 15. ,R.K.S. Lodon 16. ,Nadi 17. ,Monasavu 18.
Nausori 19. ,Koronivia 20. ,Nacocolevu 21. ,Laucala 22. ,Tokotoko 23. ,Lakeba 24. ,Vunisea 25. ,Matuku 26. ,Ono-i-Lau 27.

For further information, contact; The Director, Fiji Meteorological Service
Private Mail Bag NAP0351, Nadi Airport, Fiji, Phone: 6724888, Fax: 6720430
Website: <http://www.met.gov.fj>, Email: climate@met.gov.fj